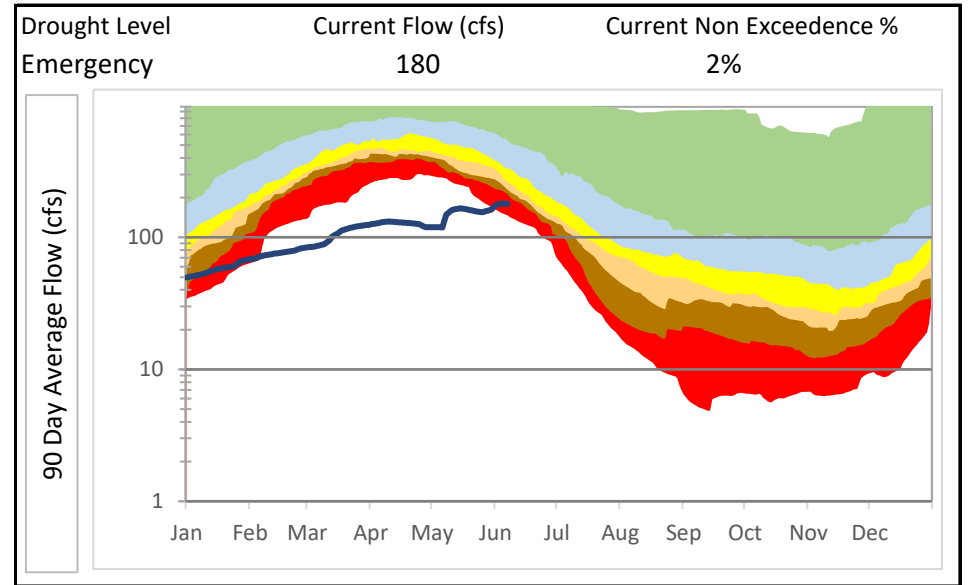
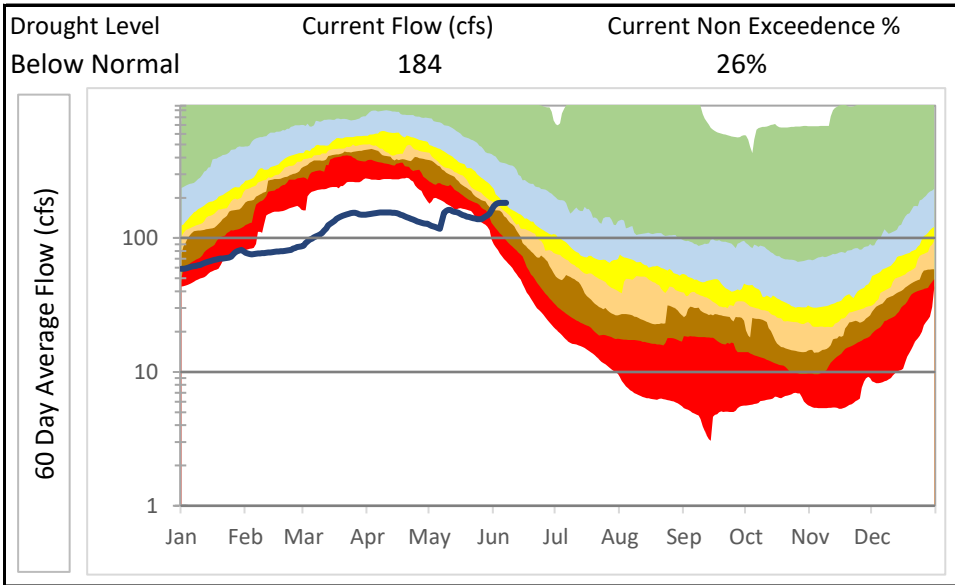
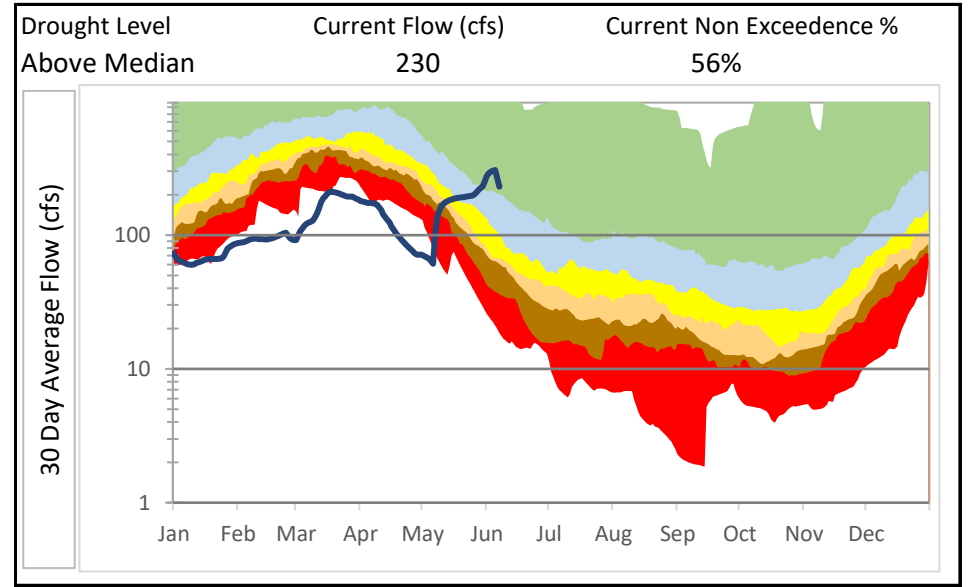
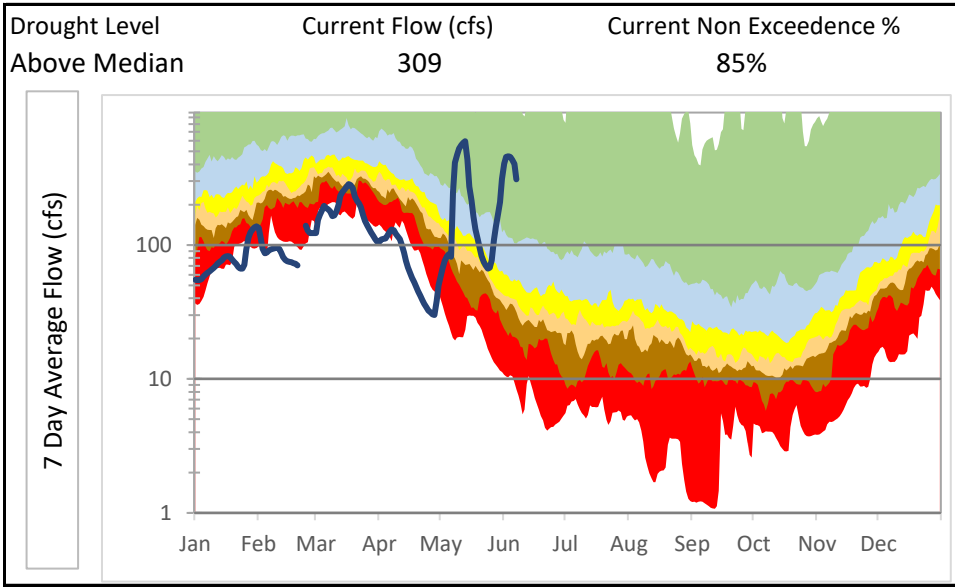


Gage #: 02342500

Name: UCHEE CREEK NEAR FORT MITCHELL, AL.

Period of Record: 10/1/1946 -

6/7/2026



**Legend:** > 50% 50% - 25% 25% - 15% 15% - 10% 10% - 5% <5% current year data

\*Disclaimer: USGS data used for this analysis. There may be some data gaps and/or provisional data

Gage #: 02342500

Name: UCHEE CREEK NEAR FORT MITCHELL, AL.

Low Flow Statistics - Unregulated Site

Period of Record: 10/1/1946 - 6/7/2026

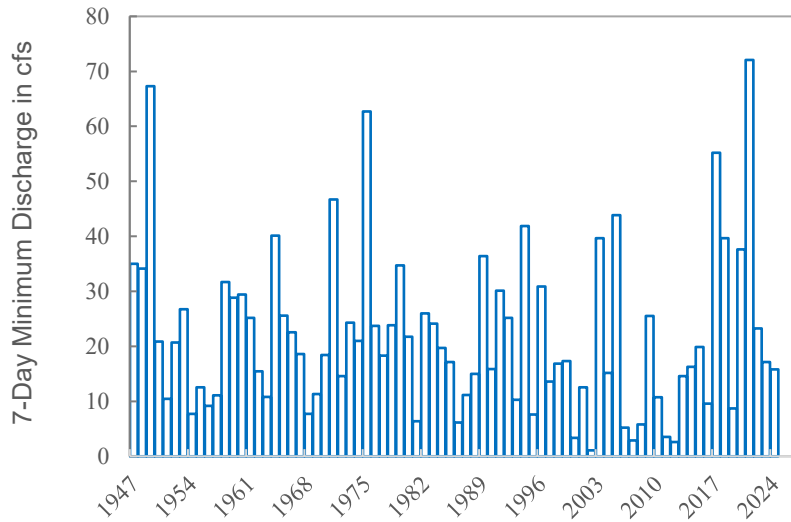
Average Flow: 415 cfs

Drainage Area: 322 square miles

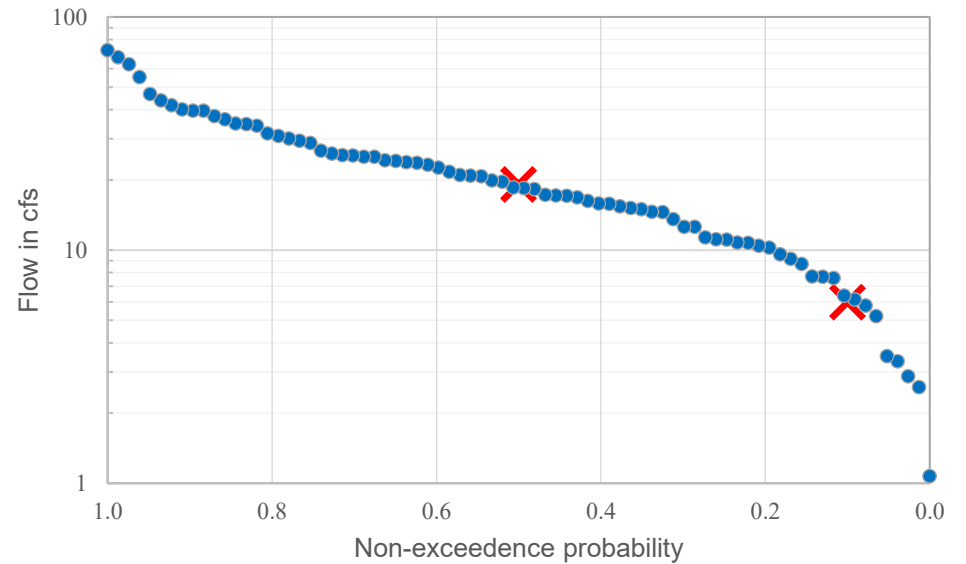
FLOW-DURATION CHARACTERISTICS

Percent Discharge	5	10	25	50	75	90	95	99	Discharge, in cubic feet per second, which was exceeded for indicated percentage of days
	1,470	912	437	169	56	24	15	6	

Plot of 7-Day Minimum Flows



Low-Flow (7-Day Minimum) Frequency Curve



LOW-FLOW CHARACTERISTICS

Low-Flow Characteristic  
7Q2  
7Q10

Discharge (CFS)  
19.1  
6.0

MONTHLY STATISTICS

	<u>Jan</u>	<u>Feb</u>	<u>Mar</u>	<u>Apr</u>	<u>May</u>	<u>Jun</u>	<u>Jul</u>	<u>Aug</u>	<u>Sep</u>	<u>Oct</u>	<u>Nov</u>	<u>Dec</u>	<u>Annual</u>
Monthly 7Q2	262	363	375	244	93	51	43	37	25	29	56	129	19
Monthly 7Q10	105	178	208	94	31	15	12	9	7	8	15	39	6

Gage #: 02342500

Name: UCHEE CREEK NEAR FORT MITCHELL, AL.

Monthly Analysis

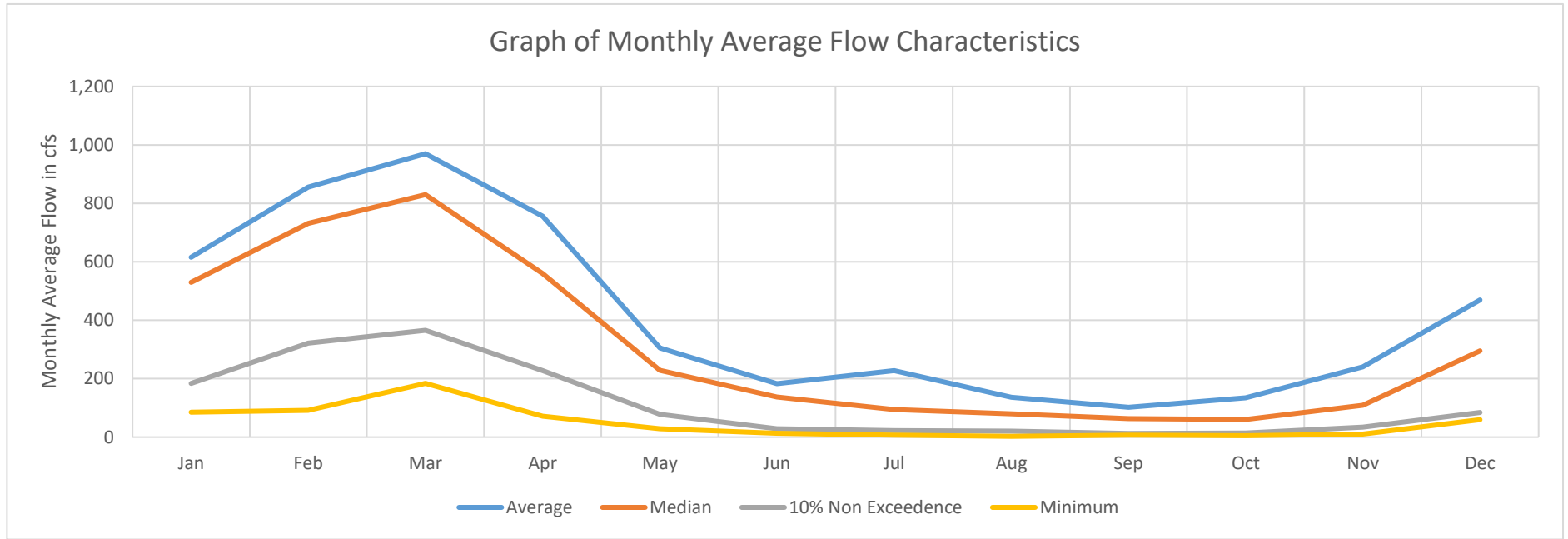
Period of Record:

10/1/1946

-

6/7/2026

Statistics of Monthly Average Flows



MONTHLY STATISTICS

	<u>Jan</u>	<u>Feb</u>	<u>Mar</u>	<u>Apr</u>	<u>May</u>	<u>Jun</u>	<u>Jul</u>	<u>Aug</u>	<u>Sep</u>	<u>Oct</u>	<u>Nov</u>	<u>Dec</u>
Average	615	855	970	756	305	183	228	137	102	134	241	469
100%	1,544	2,675	2,470	3,376	1,568	982	2,303	835	640	1,176	2,493	2,778
98%	1,357	2,088	2,221	1,822	1,026	741	1,366	638	482	900	1,457	2,074
95%	1,238	2,014	2,022	1,785	791	525	899	393	263	576	729	1,277
90%	1,168	1,567	1,850	1,565	536	370	563	301	215	308	476	1,038
75%	923	1,077	1,261	1,108	407	255	236	169	125	126	279	575
50%	529	732	830	560	229	137	95	80	63	60	109	295
25%	327	483	574	336	140	53	53	41	29	27	61	148
10%	184	322	365	228	78	28	22	21	13	14	34	84
5%	115	249	283	161	48	16	17	14	10	9	22	73
2%	100	191	254	144	36	14	10	8	9	7	17	64
0%	85	92	184	72	29	13	7	3	6	5	10	59